

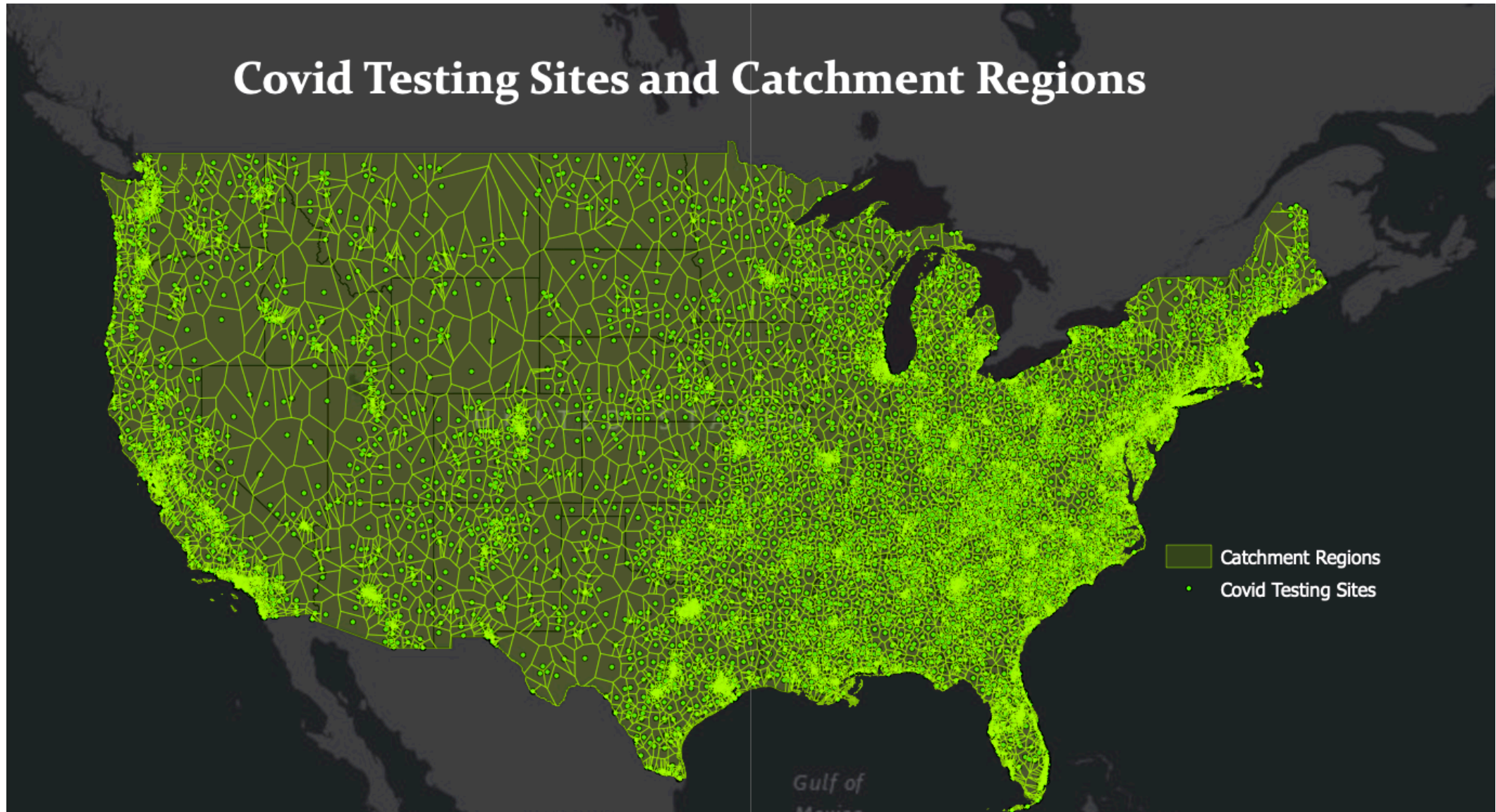
# Transportation and Access to Covid-19 Testing



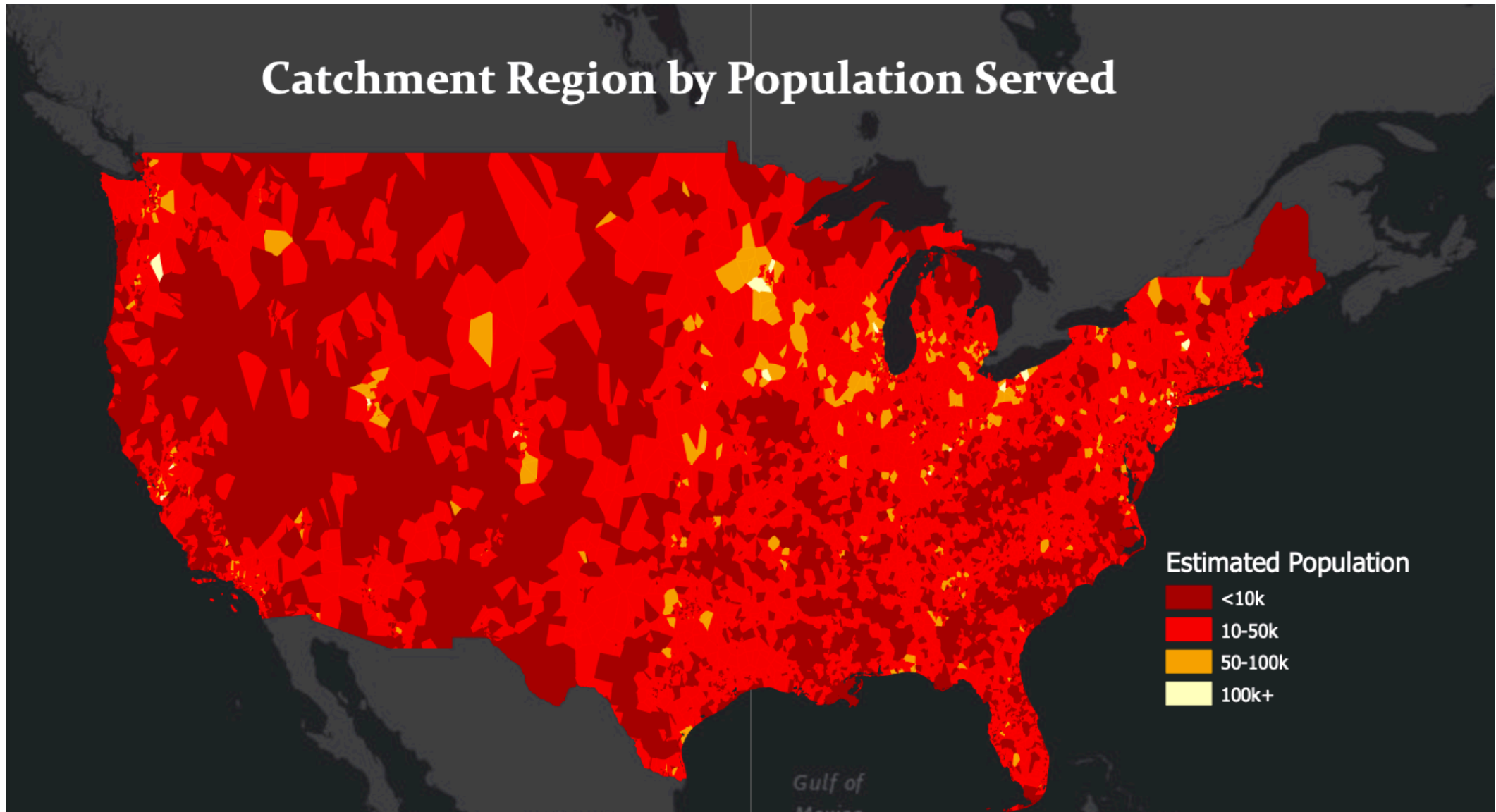
*Luke Lindemann*  
*Postdoctoral Researcher*

*Yale Center for Medical Informatics*  
*West Haven Veterans Affairs*

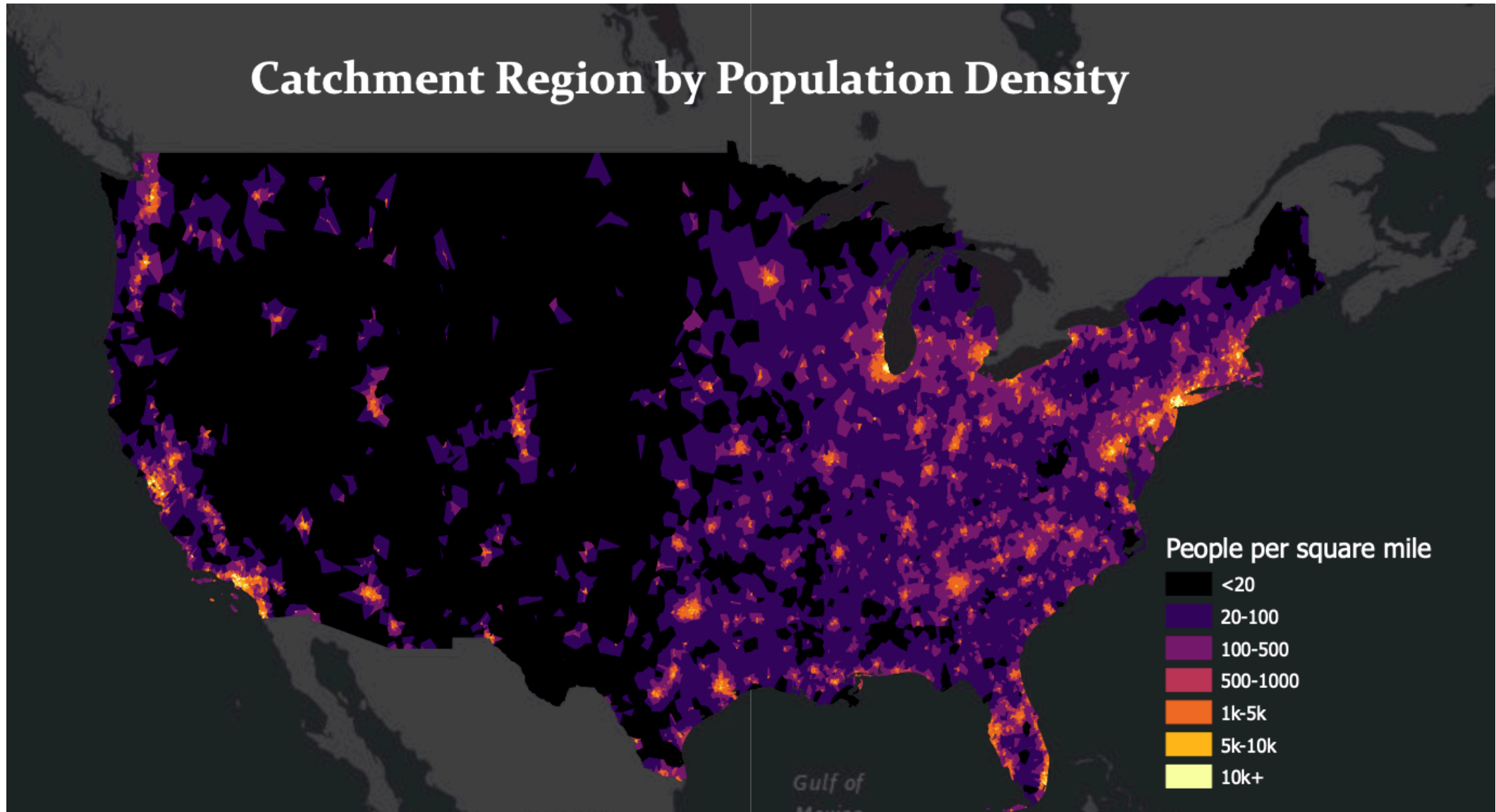
# Covid Testing Sites and Catchment Regions



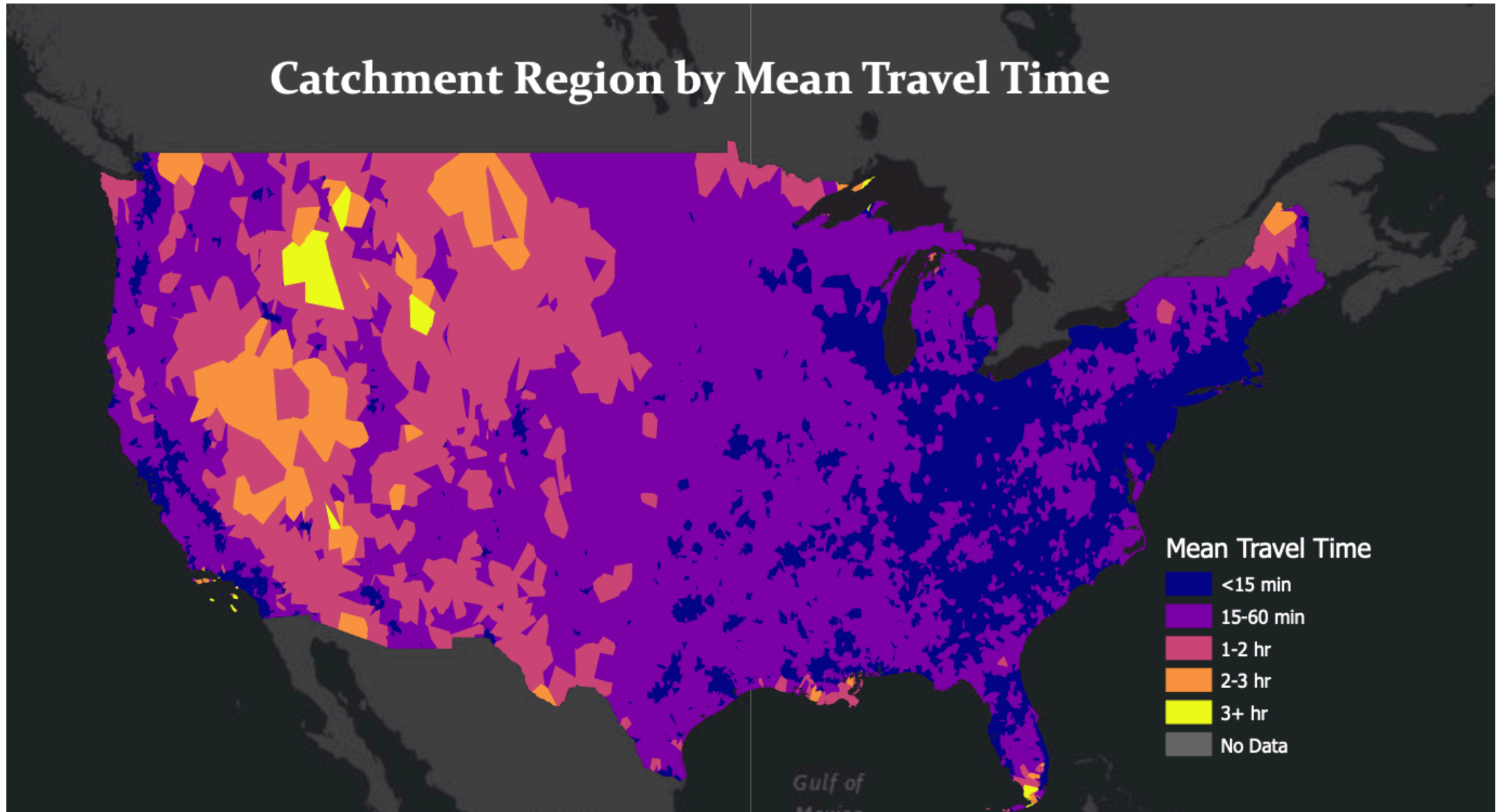
## Catchment Region by Population Served



# Catchment Region by Population Density



## Catchment Region by Mean Travel Time



# Thanks To:

- The Yale Covid Mapping Team
- Karen Wang and the Equity Research and Innovation Center
- TC Chakraborty for Drive Time Analysis
- Testing Site Data provided by GISCorps
- American Community Survey Estimates from the U.S. Census Bureau
- Claire Bower at the Yale University Linguistics Department